

See Spot Run 12K

Columbia, SC

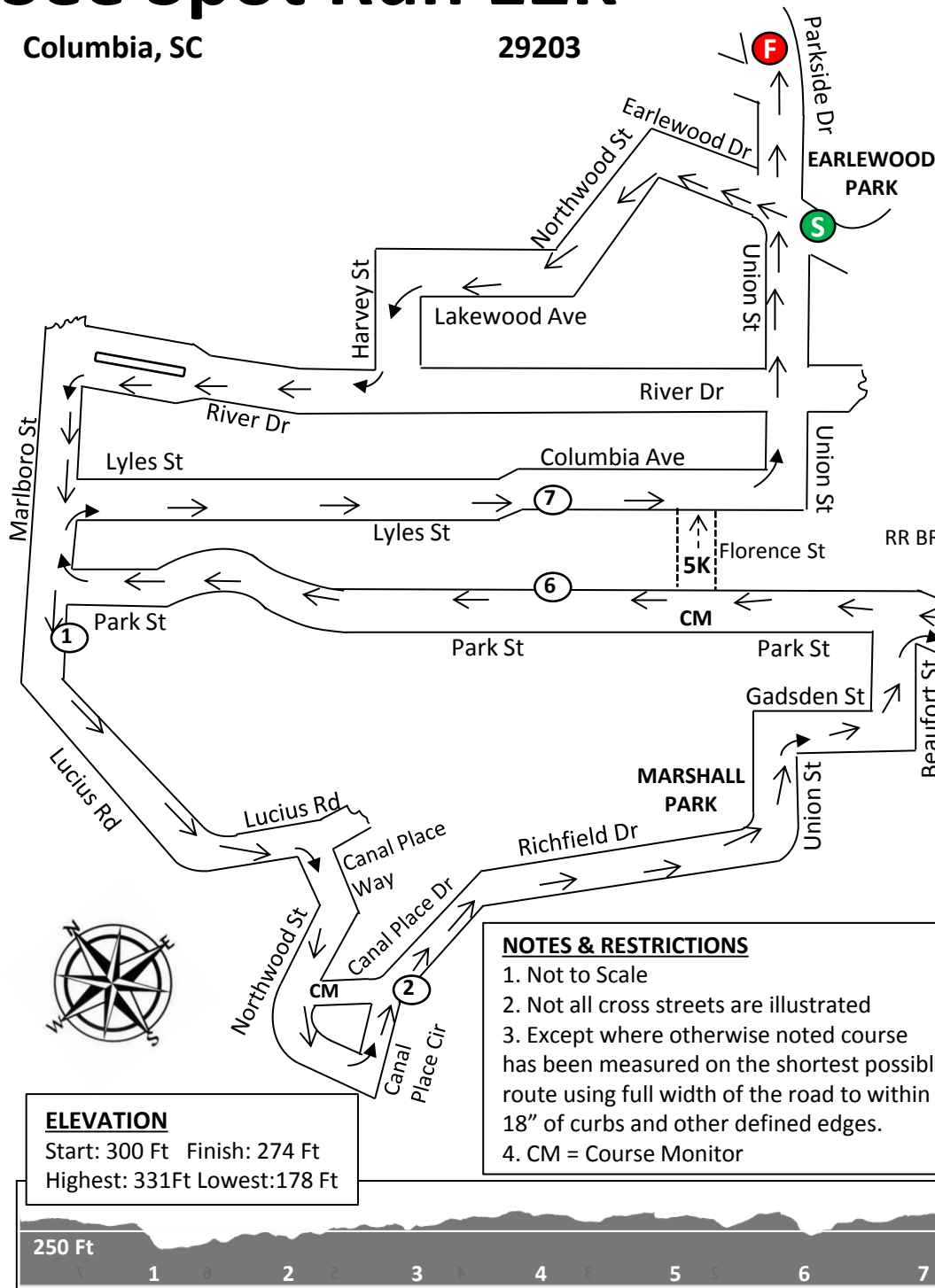
29203

USATF Certificate SC15011KWL

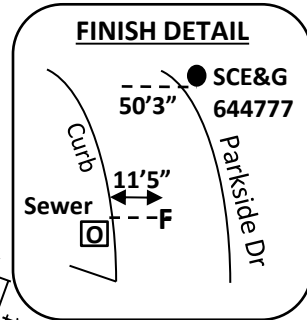
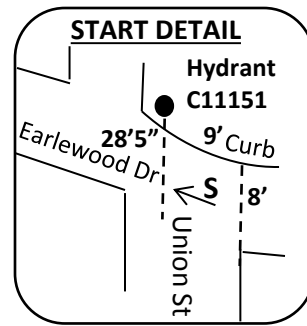
Effective Apr. 19, 2015 to Dec 31, 2025

Measured Apr. 17, 2015 by

Ken Lowden - RunOnSC@yahoo.com



S	28'5" S of Hydrant C11151, 9' W of curb, 8' N Union St curb
1	74'8" W of SCE&G pole 242411
2	On SE corner 24'5" E of Driveway house 100
3	At 825 Confederate even with pole # 91181
4	14' W of driveway house 712
5	22'6" E of Fire Hydrant # CC00709
6	At 3022 Park 7" N of SCE&G pole 8671
7	At 3027 17'5" S of Fire Hydrant CC00755
F	Even with N side of sewer, 11'5" E of curb, 50'3" S SCE&G pole 644777



NOTES & RESTRICTIONS

1. Not to Scale
2. Not all cross streets are illustrated
3. Except where otherwise noted course has been measured on the shortest possible route using full width of the road to within 18" of curbs and other defined edges.
4. CM = Course Monitor

ELEVATION
 Start: 300 Ft Finish: 274 Ft
 Highest: 331Ft Lowest:178 Ft

